



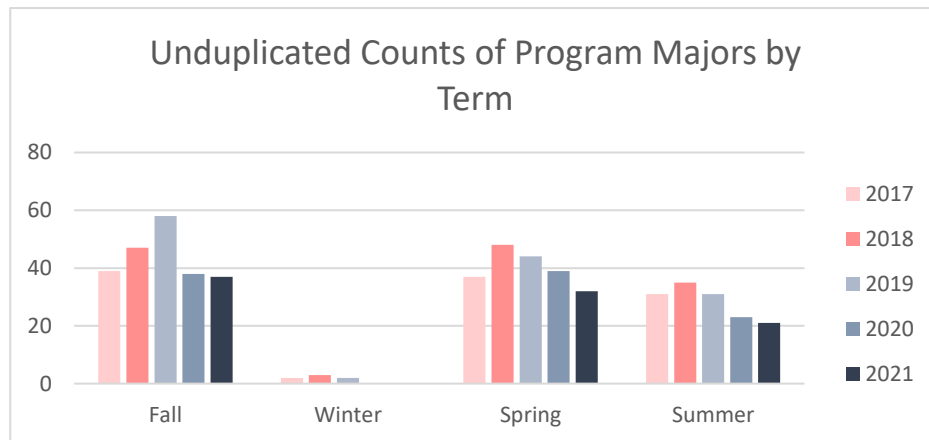
**Collin County Community College District  
Program Review 2021 - 2022**

Unduplicated Student Enrollment by Program per Term  
*Academic Years 2017 - 2018 through 2020 - 2021*

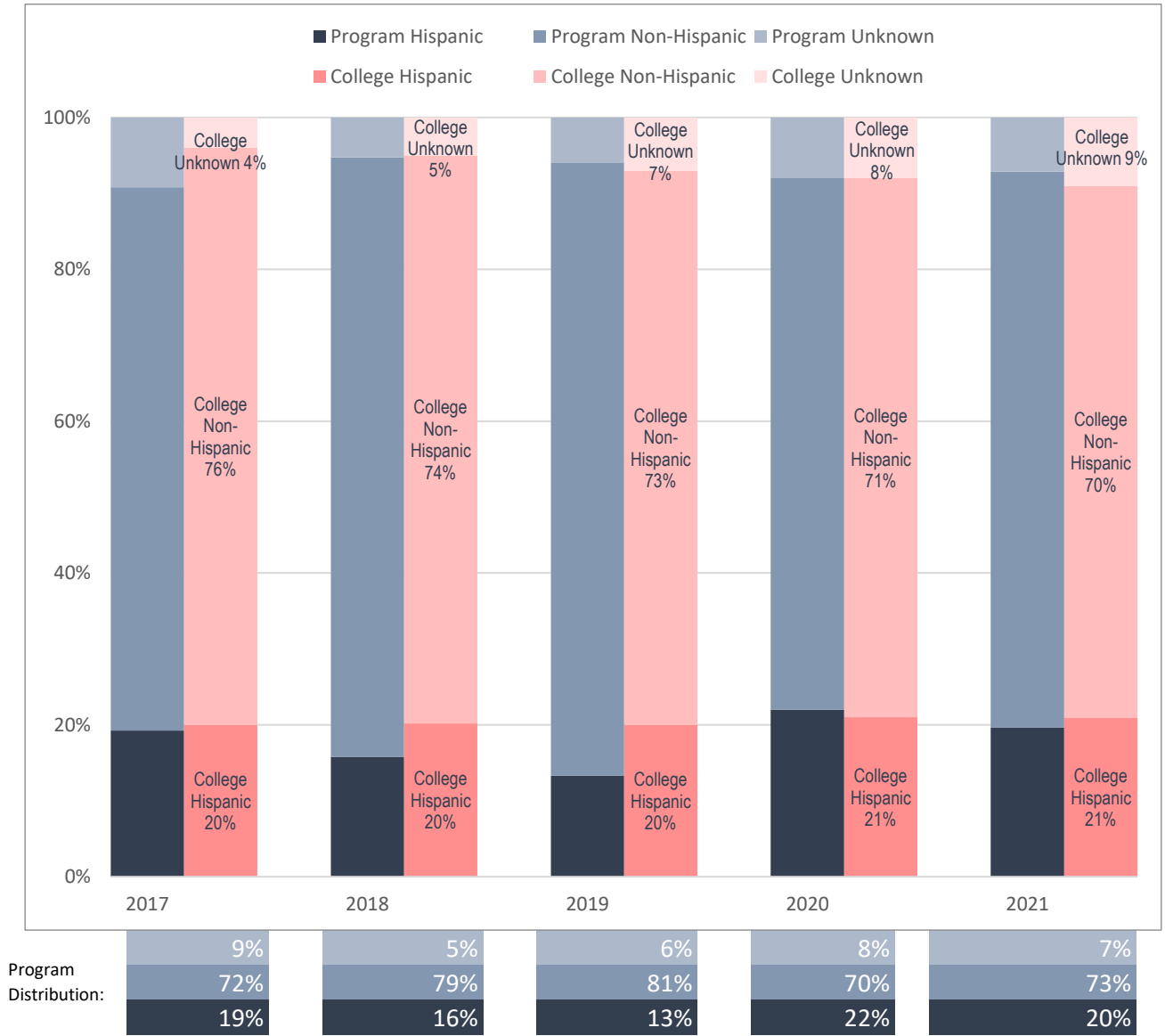
***Geospatial Information Science (GIS)***

Term	Count of Enrolled Program Majors
<b>Academic Year 2016 - 2017</b>	
Fall 2016	39
Winter 2016	2
Spring 2017	37
Summer 2017	31
<b>Academic Year 2017 - 2018</b>	
Fall 2017	47
Winter 2017	3
Spring 2018	48
Summer 2018	35
<b>Academic Year 2018 - 2019</b>	
Fall 2018	58
Winter 2018	2
Spring 2019	44
Summer 2019	31
<b>Academic Year 2019 - 2020</b>	
Fall 2019	38
Spring 2020	39
Summer 2020	23
<b>Academic Year 2020 - 2021</b>	
Fall 2020	37
Spring 2021	32
Summer 2021	21

*Note: Students counted for this measure were enrolled at Collin during the specified term and are identified based on their declared major in ZogoTech.*

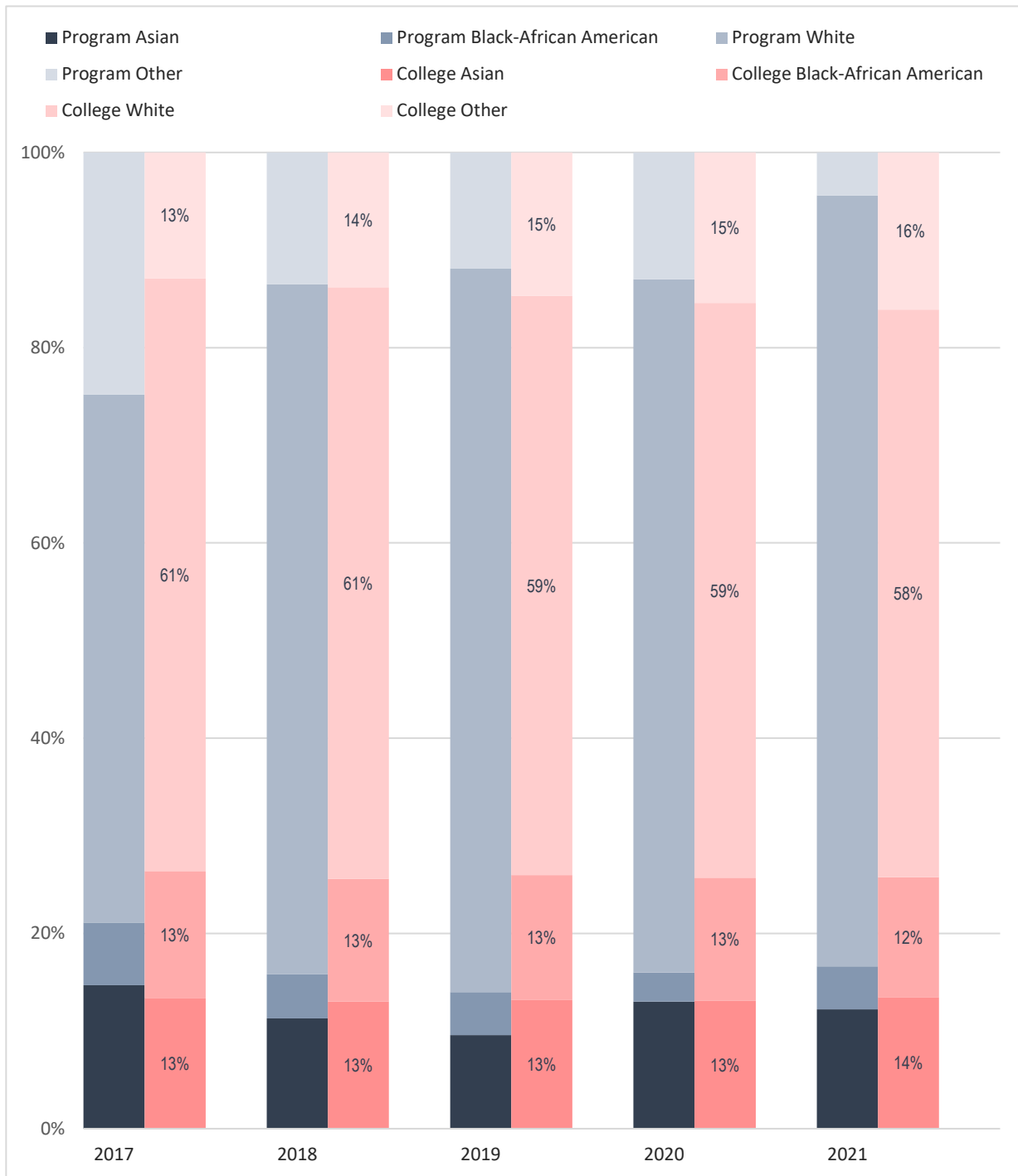


## Ethnicity Distribution of Enrolled Geospatial Information Science (GIS) Majors, Compared to Collin College's Overall Student Ethnicity Distribution



*Note: Values rounded to the nearest percentage point and may not sum to 100%.*

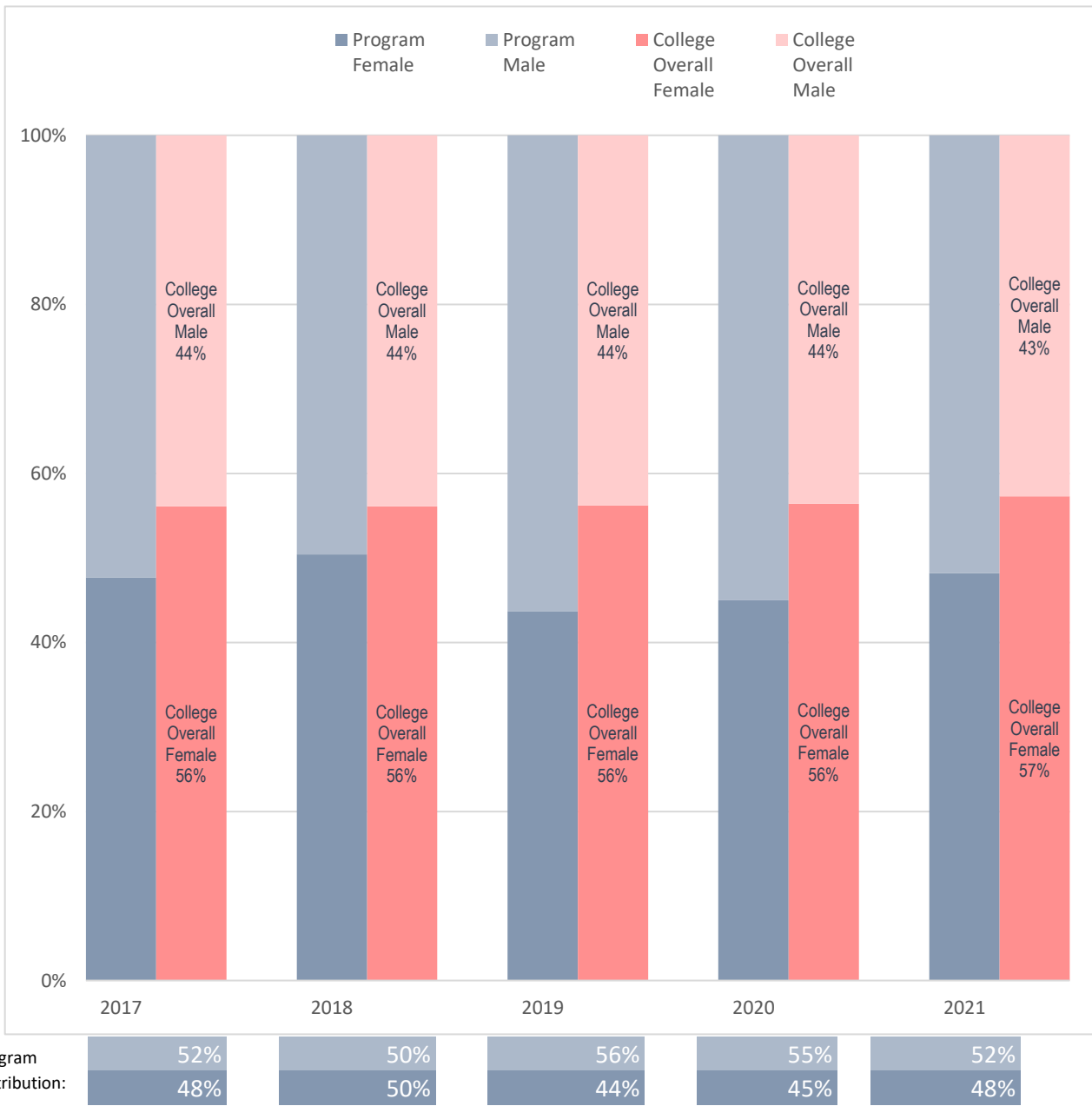
## Racial Distribution of Enrolled Geospatial Information Science (GIS) Majors, Compared to Collin College's Overall Student Racial Distribution



Program Distribution:	2017	2018	2019	2020	2021
Program Asian	15%	11%	10%	13%	12%
Program Black-African American	6%	5%	4%	3%	4%
Program White	54%	71%	74%	71%	79%
Program Other	25%	14%	12%	13%	4%

*Note: Values rounded to the nearest percentage and may not sum to 100%. The category "Other" includes "American Indian - Alaska Native", "Multi-Race", "Native Hawaiian - Other Pacific Islander" and "Unknown."*

## Sex Distribution of Enrolled Geospatial Information Science (GIS) Majors, Compared to Collin College's Overall Student Sex Distribution



*Note: Values rounded to the nearest percentage point and may not sum to 100%.*